

JOHNSON COUNTY COMMISSIONERS COURT



FEB 25 2021

Becky Ivey, County Clerk
Johnson County Texas

By md Deputy

MIKE WHITE
Commissioner Pct. #3

LARRY WOOLLEY
Commissioner Pct. #4

RICK BAILEY
Commissioner Pct. #1

ROGER HARMON
County Judge

KENNY HOWELL
Commissioner Pct. #2

PAULA REID
Assistant to Commissioner's Court

STATE OF TEXAS

§
§
§

ORDER #2021-07

COUNTY OF JOHNSON

**ORDER APPROVING REVISION OF PLAT
PURSUANT TO SECTION 232.009 (c-1) OF THE
TEXAS LOCAL GOVERNMENT CODE**

WHEREAS, Chapter 232 of the Texas Local Government Code requires the owner of a tract of land located outside the limits of a municipality to have a plat of the subdivision prepared if the owner divides the tract of land into two or more parts to lay out: (1) a subdivision of the tract, including as addition; (2) lots; or (3) streets, alleys, squares, parks, or other parts of the tract intended to be dedicated to public use or for the use of purchasers or owners of lots fronting on or adjacent to the streets, alleys, squares, parks or other parts; and

WHEREAS, an application for a plat of a subdivision has been presented to the Public Works Department of Johnson County and approved by the Commissioners Court of Johnson County and filed for record; and

WHEREAS, pursuant to Section 232.009 of the Texas Local Government Code an application for a revision of the subdivision plat has been presented to the Public Works Department of Johnson County; and

WHEREAS, the revision of the subdivision plat does not affect a public interest or public property of any type, including, but not limited to, a park, school, or road; and

WHEREAS, written notice of the application to revise the subdivision plat has been provided to the owners of the lots that are within 200 feet of the subdivision plat to be revised, as indicated in the most recent records of the central appraisal district of the Johnson County; and

WHEREAS, notice has been posted on Johnson County's Internet website for at least 30 days preceding the date of the meeting to consider the application until the day after the meeting; and

WHEREAS, the revision of the subdivision plat will not interfere with the established rights of any owner of a part of the subdivided land; and

WHEREAS, a motion was made by Commissioner Woolley, Pct. #4 and seconded by Commissioner Bailey, Pct. #1 that stated: "I make the motion to approve the revision of the plat of "Smith's Addition, Block 1, by combining Lots 3 and 4 into 3R, in Johnson County, Texas, Precinct #4."

Said motion was approved by a vote of the Commissioners Court on the 25th day of February, 2021.


NOW THEREFORE BE IT RESOLVED AND ORDERED:

The Commissioners Court of Johnson County, Texas does hereby enter this order approving the revision of the plat of "Smith's Addition, Block 1, by combining Lots 3 and 4 into 3R, in Johnson County, Texas, Precinct #4."

WITNESS OUR HAND THIS, THE 25TH DAY OF FEBRUARY, 2021.


Roger Harman, Johnson County Judge


Voted: yes, ___ no, ___ abstained


Rick Bailey, Comm. Pct. #1


Voted: yes, ___ no, ___ abstained


Kenny Howell, Comm. Pct. #2


Voted: yes, ___ no, ___ abstained


Mike White, Comm. Pct. #3

Voted: yes, ___ no, ___ abstained


Larry Woolley, Comm. Pct. #4

Voted: yes, ___ no, ___ abstained

ATTEST: 
Becky Ivey, County Clerk



STATE OF TEXAS
COUNTY OF [unclear]
[unclear]

TO WHOM THESE PRESENTS SHALL COME, I, the undersigned, do hereby certify that the within and foregoing plat of [unclear] is a true and correct copy of the original plat of [unclear] as the same appears on the records of the Surveyors Office of this County, and that the same is a true and correct copy of the original plat of [unclear] as the same appears on the records of the Surveyors Office of this County.

PLAT A-D-1

[unclear]

TO WHOM THESE PRESENTS SHALL COME, I, the undersigned, do hereby certify that the within and foregoing plat of [unclear] is a true and correct copy of the original plat of [unclear] as the same appears on the records of the Surveyors Office of this County, and that the same is a true and correct copy of the original plat of [unclear] as the same appears on the records of the Surveyors Office of this County.

ADDRESS

[unclear]



SURVEYOR'S CERTIFICATION



Joe Davis Ballard

2002-21

Smith's Addition